

THE TOWN OF DRUMHELLER

BYLAW NO. 09.18

THIS IS A BY-LAW OF THE TOWN OF DRUMHELLER, in the Province of Alberta for the purpose of closing a portion of an unused and undeveloped public Street shown of the attached SCHEDULE – “A” to public travel and acquiring title to these lands in the name of THE TOWN OF DRUMHELLER in accordance with the Section 22 of the Municipal Government Act, Chapter M-26, Revised Statutes of Alberta 2000, as amended; and then selling and incorporating same with the adjacent lands.

WHEREAS; that portion of Street on Plan 2193 C.C. (6th. Street West) shown on SCHEDULE A attached is not required for public travel and an application has been made to the Town of Drumheller to have these undeveloped closed, and

WHEREAS; this portion of Street (6th. Street West) as shown on SCHEDULE A attached has not been developed, has never been used for public travel and will never be required for public road or other public purposes in the foreseeable future, and

WHEREAS; a notice of this intention was published in the Drumheller Mail once a week for two consecutive weeks; on August 1st, 2018 and again on August 8th, 2018 the last of such publications being at least five days before the day fixed for the passing of this By-Law, and

WHEREAS: the Council of the Town of Drumheller held a public hearing on the 20th day of August A.D., 2018 at their regular or special meeting of Council in which all interested parties were provided an opportunity to be heard, and

WHEREAS: the Council of THE TOWN OF DRUMHELLER was not petitioned for an opportunity to be heard by any person prejudicially affected by this By-Law;

NOW THEREFORE; be it resolved that THE COUNCIL of THE TOWN OF DRUMHELLER, in the Province of Alberta does hereby enact to close the following described portions of the Street on Plan 2193 C.C. (6th. Street West) from public use, obtain title to same in the name of THE TOWN OF DRUMHELLER, a Municipal Body Corporate, of 224 Centre Street, DRUMHELLER, Alberta. T0J 0Y4

AREA- ‘A’ AS SHOWN ON ATTACHED SCHEDULE “A”

and more particularly described as follows:


THAT PORTION OF 6TH. STREET WEST ON PLAN 2193 C.C. WHICH LIES WITHIN
LOT 28, BLOCK 46, DESCRIPTIVE PLAN

EXCEPTING THEREOUT ALL MINES AND MINERALS.

BYLAW NO. 09.18


THIS BY-LAW takes effect on the day of the final passing thereof.

READ AND PASSED THE FIRST TIME BY THE
COUNCIL OF THE TOWN OF DRUMHELLER this 9th day of July A.D. 2018.


MAYOR; HER WORSHIP: HEATHER COLBERG

 Seal
DARRYL E. DROHOMERSKI, C.E.T.
CHIEF ADMINISTRATIVE OFFICER

**APPROVED BY:
ALBERTA TRANSPORTATION**


 Seal
MINISTER: THE HONOURABLE BRIAN MASON
RM. 425, LEGISLATIVE BUILDING,
10800 97TH. AVENUE, EDMONTON, ALBERTA. T5K 2B6

READ AND PASSED THE SECOND TIME BY THE
COUNCIL OF THE TOWN OF DRUMHELLER this 13th day of November, A.D. 2018.


MAYOR; HER WORSHIP: HEATHER COLBERG

 Seal
DARRYL E. DROHOMERSKI, C.E.T.
CHIEF ADMINISTRATIVE OFFICER

READ AND PASSED THE THIRD TIME BY THE
COUNCIL OF THE TOWN OF DRUMHELLER this 13th day of November, A.D. 2018.


MAYOR; HER WORSHIP: HEATHER COLBERG

 Seal
DARRYL E. DROHOMERSKI, C.E.T.
CHIEF ADMINISTRATIVE OFFICER

—DRUMHELLER, ALBERTA—


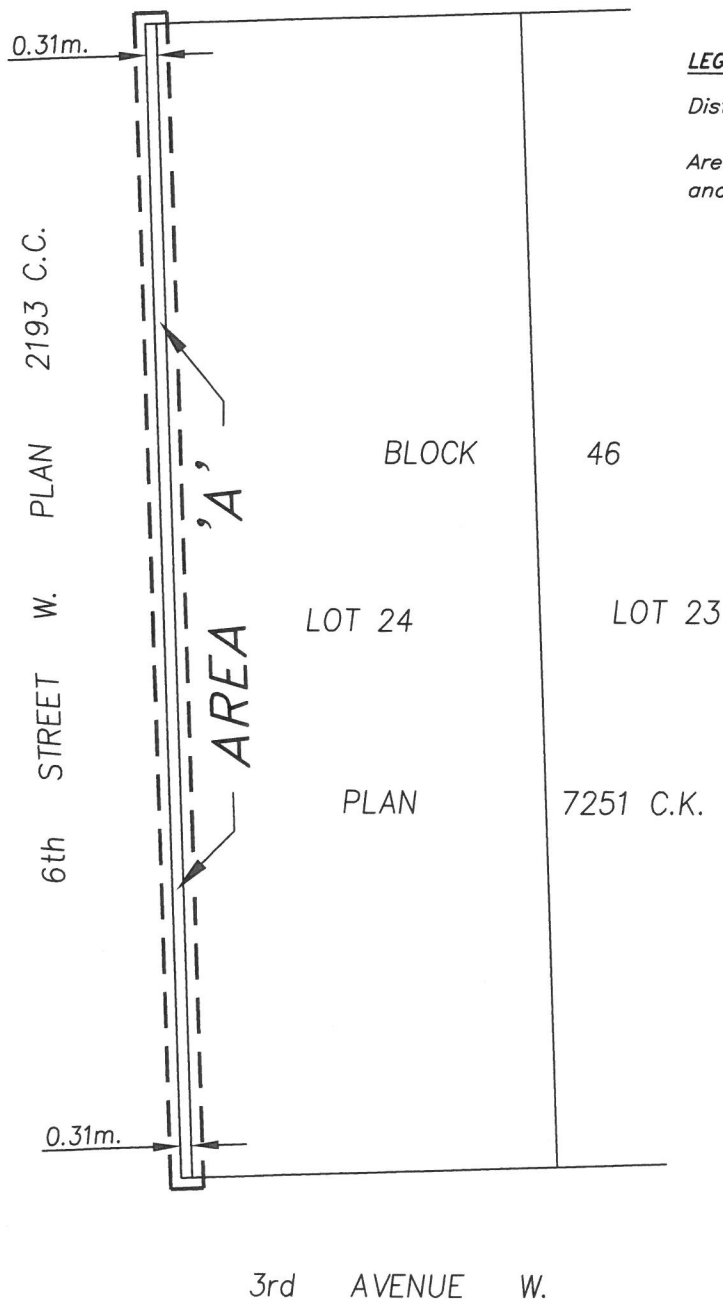
PLAN SHOWING ROAD CLOSURE
AFFECTING PART OF
6th STREET W. ON PLAN 2193 C.C.
ADJACENT TO
LOT 24, BLOCK 46, PLAN 7251 C.K.

—SCALE= 1:200 — 2018 — W.R.HUNTER, A.L.S.—

LEGEND:

Distances are in metres and decimals thereof.

*Area affected by this plan is outlined thus.... — — — — —
and contains: 9.70sq.metres(104.4sq.feet.)*



HUNTER WALLACE SURVEYS LTD.
DRUMHELLER, ALBERTA
FILE: 05-17-179B